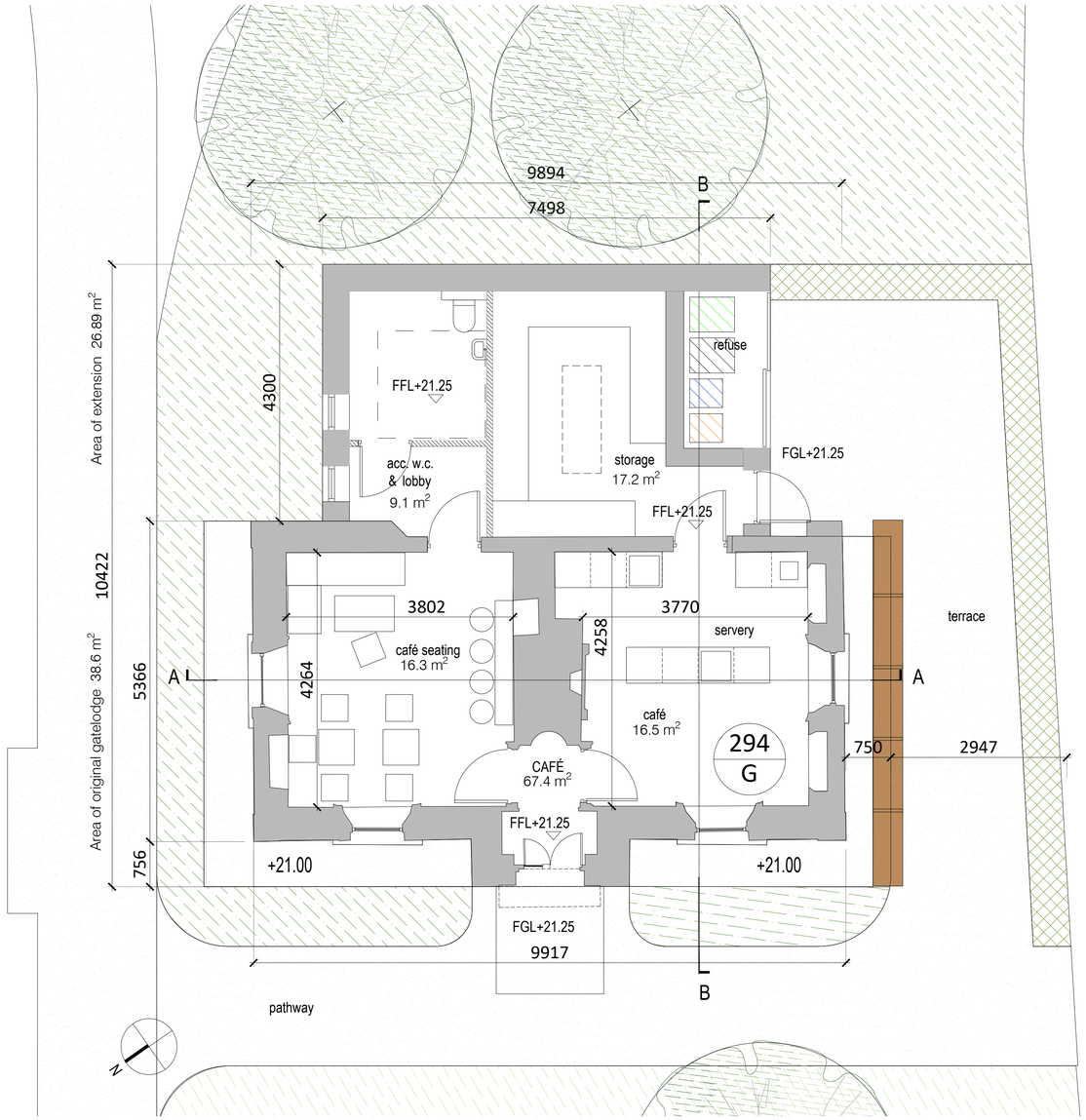

GROUND FLOOR PLAN 1:50 @ A1

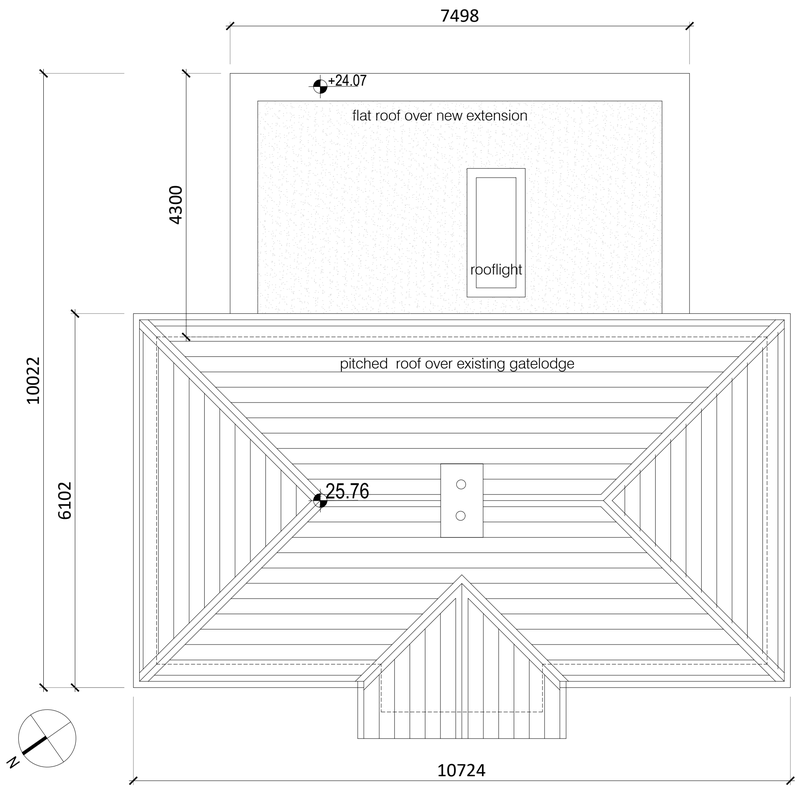

ROOF PLAN 1:50 @ A1

GATE LODGE (G) - PROPOSED PLANS

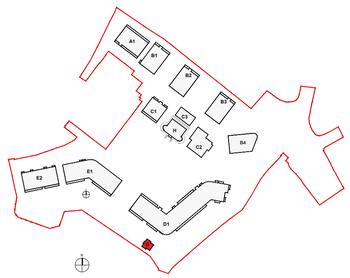

Revision Description	Date	Rev. No.	Issued by

Figured dimensions only to be used. This drawing is copyright of O'Mahony Pike Architects Ltd. All information is shared as per approved use in accordance with BS1192(2007) + A2(2016), Table 5; Standard Codes for Suitability of Models and Documents. If 'Information Approval Check' is empty, this information has been shared at S0 - WIP.

o'mahony pike
architecture|urban design
email: info@omahonypike.com
tel: +353 1 202 7400
fax: +353 1 283 0822
www.omahonypike.com

Dublin
The Chapel
Mount St. Anne's
Milltown, Dublin 6
D06 XN52 Ireland

Cork
26 South Mall
Cork City
Co. Cork
T12 R2RV Ireland

Project No.: 1706G
Scale @ A1: 1:50
Project Lead: JMP
Date Printed: 23-01-2026
Drawn By: JMP
Current Rev.:
Model No.: 1706G-OMP-PS02-ZZ-DR-A-1000
Purpose: PLANNING APPLICATION

Project: Proposed LRD
Location: Lands at 'St. Teresa's', Temple Hill, Temple Road, Monkstown, Blackrock, Co. Dublin
Client: Oval Target Limited

Drawing Title: Gate Lodge (G) - Proposed Plans
Drawing No.: 1706G-OMP-PS02-ZZ-DR-A-1000

Suitability - Checked By - Date